








Spring Mountain Overlay

(Appendix G, Map 20)

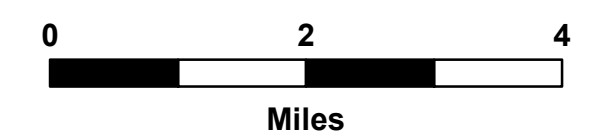

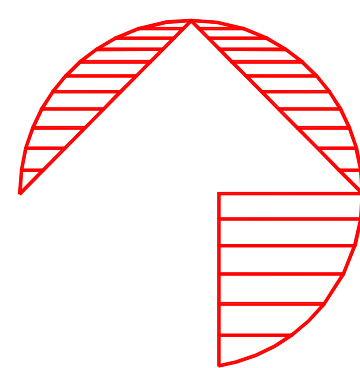
Adopted

Legend

-  Spring Mountain Overlay - Part I
-  Spring Mountain Overlay - Part II
-  Railroads
-  Freeways
-  Major Streets
-  Section Boundaries
-  Book Boundaries

Latest Amendment: April 4, 2012 - Ord 4016

History: September 21, 2009; Ord 3804



Map Created on: April 25, 2012

This information is for display purposes only. No liability is assumed as to the accuracy of the data delineated hereon.